

**BONNEVILLE COUNTY RESOLUTION NO. 00-04
IN THE MATTER OF THE PETITION FOR
ANNEXATION OF ADJOINING TERRITORY LOCATED
IN BONNEVILLE COUNTY TO THE BONNEVILLE COUNTY
FIRE PROTECTION DISTRICT #1**

The Bonneville County Board of Commissioners, having received an order from the Bonneville County Fire Protection District #1 for annexation of certain territory located within Bonneville County, Idaho, and pursuant to the provisions of Idaho Code 31-1411,

NOW, THEREFORE, DO HEREBY ORDER that the territory herein after described, located within the county of Bonneville, Idaho, be and the same is hereby declared annexed to the Bonneville County Fire Protection District #1, Bonneville County, Idaho in accordance with the provisions of Idaho Code 31-1411 and the same are hereby fixed as follows:

All of Section 29 and 32 @ 3 N 39 E, All of Sections 5, 8, 17, 20, & 29 @ 2 N 39 E, Sections 1 & 12 @ 1 N 38 E, and all of Sections 6 & 7 @ 1 N 39 E. Additions to include all of Rimrock Acres Subdivision, divisions 1-5, Panorama Hills Subdivision, Altura Verda Subdivision and Comore Loma Divisions 1-9 according to the recorded plats thereof, and Black Hawk, Division #2, also a parcel with the following description: Beginning at a point that is East 496.25 feet along the section line and S. 18°55'25"E, 3070.07 feet from the Northwest Corner of Section 21, 3N 39 EBM, thence running S. 18°55'25"E. 478.95 feet; thence S. 68°06'554"W. 94.88 feet; thence N. 53°45'08"W. 290.31 feet; thence N. 27°27'56"W. 176.03 feet; thence N. 57°04'46"E. 295.48 feet to the point of beginning, except, however, all of the area in any part of the above described territory that lies within the city limits of the Cities of Idaho Falls, Ammon, Ucon, and Ririe. All within Bonneville County, State of Idaho.

APPROVED IN OPEN MEETING on the 26th day of December, 2000, and signed this 26th day of December, 2000.

BONNEVILLE COUNTY BOARD OF COMMISSIONERS

Bill K. Shurtleff


Bill K. Shurtleff, Chairman

Roger S. Christensen

Roger S. Christensen, Member

Ralph J. Steele

Ralph J. Steele, Member



ATTEST:

Ronald Longmore

Ron Longmore, Bonneville County Clerk

RESOLUTION 00-04



INSTRUMENT NO.	1037576
DATE	12-26-00
INST. CODE	530
IMAGED PGS	4
FEE	766
STATE OF IDAHO) COUNTY OF BONNEVILLE) ss	
I hereby certify that the within instrument was recorded.	
Ronald Longmore, County Recorder	
By	<i>R. Longmore</i> Deputy
Request of	<i>Ronald Longmore</i>

Bonneville County
Fire Protection District #1
P.O. Box 50330
Idaho Falls, Idaho 83405

To: Bonneville County Commissioners
From: Bonneville County Fire District #1 Commissioners
Date: June 12, 2000
Subject: Cause to Order Annexation of Contiguous Property

Dear Commissioners,

Our Fire District Board of Commissioners have met and have voted to accept additional contiguous territory to be annexed into the Bonneville County Fire District #1 for this year, 2000. Publication has been made in the local paper and open hearings have been had in accordance with Idaho Law. Petitions have been signed by those interested in having fire protection for the additional territory.


Attached is the new legal description prepared by Mountain River Engineering of Idaho Falls. This legal description includes the additional territory. Please forward to the proper departments so the additional property can be included this year.

Attached also is legal notice that was placed in the local paper.


Thank you for assisting us in this important issue, as these property owners would like to be included in having fire protection provided to their property.

Fire Commissioners

Jack Vernon

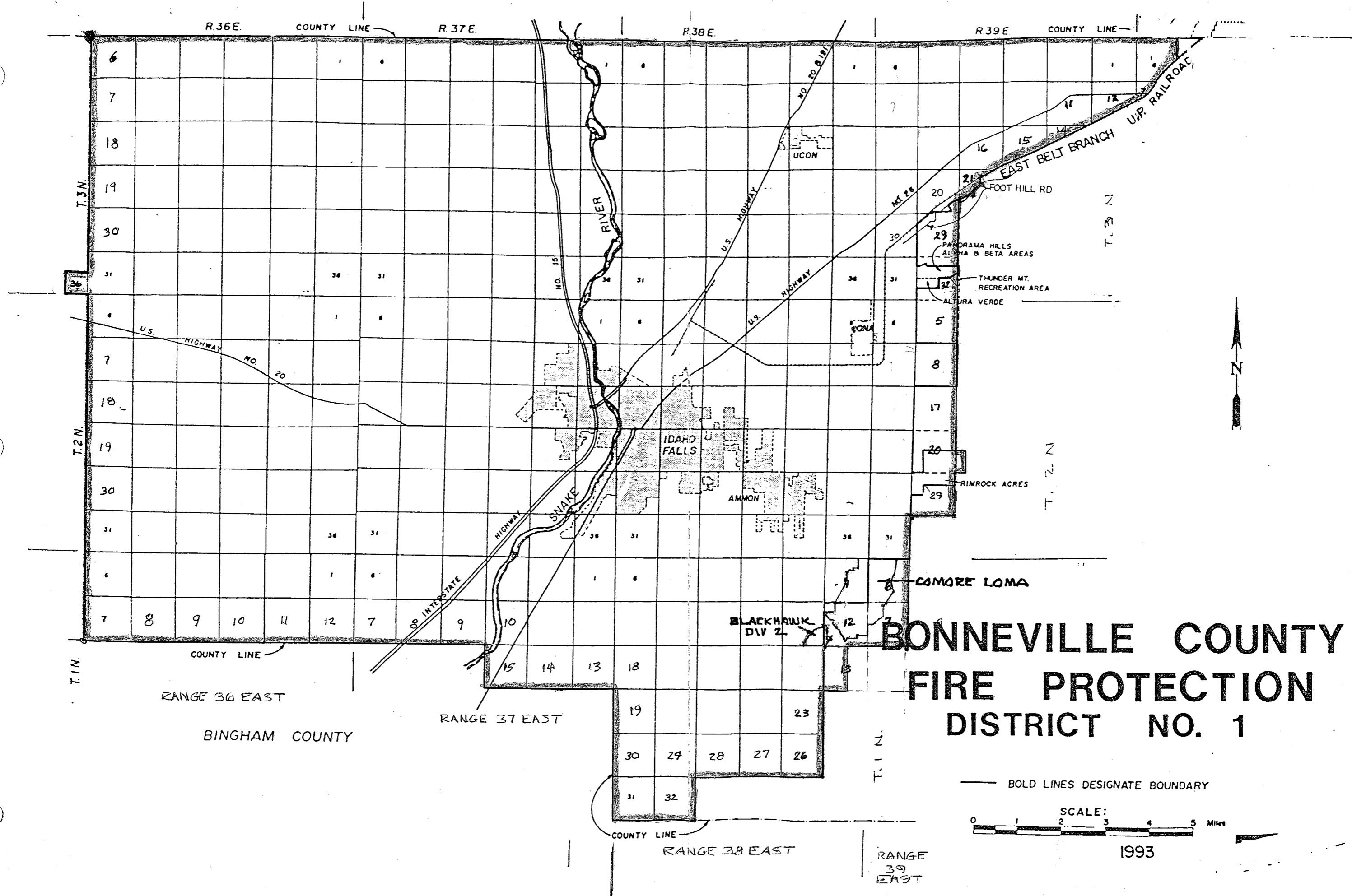


Doyle Heyrend



Wade Campbell





BONNEVILLE COUNTY FIRE PROTECTION DISTRICT NO. 1

— BOLD LINES DESIGNATE BOUNDARY

SCALE:
0 1 2 3 4 5 Miles

1993

RANGE 36 EAST
BINGHAM COUNTY

RANGE 37 EAST

RANGE 38 EAST

RANGE
39
EAST