

**BONNEVILLE COUNTY RESOLUTION NO. 04-05
IN THE MATTER OF THE PETITION FOR
ANNEXATION OF ADJOINING TERRITORY LOCATED
IN BONNEVILLE COUNTY TO THE CENTRAL FIRE
PROTECTION DISTRICT**

The Bonneville County Board of Commissioners, having received an order from the Central Fire District for annexation of certain territory located within Bonneville County, Idaho, and pursuant to the provisions of Idaho Code 31-1411,

NOW, THEREFORE, DO HEREBY ORDER that the territory herein after described, located within the county of Bonneville, Idaho, be and the same is hereby declared annexed to the Central Fire Protection District, Jefferson County, Idaho in accordance with the provisions of Idaho Code 31-1411 and the same are hereby fixed as follows:


Beginning at the NW corner of the S ½ of the NE ¼ of Sec 14, T3 N, R39 E, thence North to the East Belt Branch of the Union Pacific Rail Road, thence southeasterly along said rail road to the line between Section 14 & 15 T3 N, R39 E, thence South to the SE corner of Sec 15, thence West to the SW corner of the E ½ of the SW ¼ of Sec 15, thence North to the NW corner of the E ½ of the SW ¼ of Sec 15, thence East to the NW Corner of the E ½ of the SE ¼ of Sec 15, T3 N, R 39 E, thence North to the line between Sec 10 & 15 T 3N, R 39 E, thence East to the center of the North line of Sec 15, T 3 N, R 39 E, thence North to the right of way of Highway 26, thence northerly along Hwy 26, 328 feet, thence S88° 31' 20" for a distance of 1029 feet, thence North to the center of the South line of the NE ¼ of Sec 10 T 3 N R 39 E, thence west to the center of Sec 10, thence North to the NW corner of the S ½ of the NE ¼ of Sec 10 T 3 N, R 39 E, thence East to the SW corner of the N ½ of the NE ¼ Sec 10 T 3 N, R 39 E, thence North 505 feet, thence East 475 feet, thence South 505 feet to the right of way of Highway 26, thence East to the SE corner of the N ½ of the NE ¼ of Sec 11, T 3 N, R 39 E., thence North along the East line of Sec 2 T 3 N, R 39 E to the SE corner of the N ½ of the NE ¼ of Sec 2, thence East along the South line of the NE ¼ Sec 2 to the SW corner of the N ½ of the NE ¼ Sec 2, T 3 N, R 39 E, thence northeasterly 1043.5 feet along the East right of way of the Old Boomer Canal to the Jefferson County line.

APPROVED IN OPEN MEETING on the 25th day of May, 2004, and signed this 25th day of May, 2004.

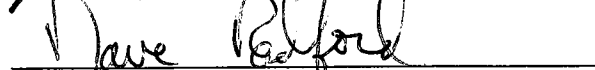
BONNEVILLE COUNTY BOARD OF COMMISSIONERS



Roger S. Christensen, Chairman




Lee Staker, Member



Dave Radford, Member

ATTEST:



Ron Longmore, Bonneville County Clerk