

RA


**BONNEVILLE COUNTY RESOLUTION NO. 09-01
IN THE MATTER OF THE PETITION FOR
ANNEXATION OF ADJOINING TERRITORY LOCATED
IN BONNEVILLE COUNTY TO THE BONNEVILLE FIRE
PROTECTION DISTRICT #1**

The Bonneville County Board of Commissioners, having received an order from the Bonneville Fire District #1 for annexation of certain territory located within Bonneville County, Idaho, and pursuant to the provisions of Idaho Code 31-1411,


NOW, THEREFORE, IT IS HEREBY ORDERED that the territory herein-after described in Exhibits A, attached, located within the county of Bonneville, State of Idaho, be declared annexed to the Bonneville Fire Protection District #1, Bonneville County, Idaho in accordance with the provisions of Idaho Code 31-1411.

APPROVED IN OPEN MEETING on the 28th day of April 2009, and signed this 28th day of April 2009.


BONNEVILLE COUNTY BOARD OF COMMISSIONERS



Roger S. Christensen, Chairman




Lee Staker, Member



Dave Radford, Member

ATTEST:



Ronald Longmore, Bonneville County Clerk




EXHIBIT "A"
to the Order Approving Petition for Annexation

The real property which is the subject of the Order Approving Petition for Annexation is commonly known as the Areva Enrichment Plant located in Bonneville County, State of Idaho and such property is particularly described as:

The EREF is located in Bonneville County, Idaho along State Highway 20 approximately 32 km (20 mi) east southeast from the city of Idaho Falls. The legal description is as follows:

"All of Sections 13, 14 and 15; the Northeast quarter (NE1/4) of Section 21; the North half (N1/2), and Southeast Quarter of the Southeast Quarter (SE1/4 SE1/4) of Section 22; the North Half (N1/2), the Southeast Quarter (SE1/4), the East Half of the Southwest Quarter (E1/2 SW1/4), and the Southwest Quarter of the Southwest Quarter (SW1/4 SW1/4) of Section 23; the West Half (W1/2), and the West Half of the Southeast quarter (W1/2 SE1/4), and the Northeast quarter of the Southeast quarter (NE1/4 SE1/4) and the Northwest quarter of the Northeast quarter (NW1/4 NE1/4) of Section 24; the West 1/2 (W1/2) of Section 25, Less the Highway and that portion of the SW1/4 deeded to the State of Idaho in a Warranty Deed recorded July 25, 1950, in Book 72 of Deeds, at page 565 and the Northeast quarter (NE1/4); the East Half of the Northwest Quarter (E1/2 NW1/4), the Northeast Quarter of the Southwest Quarter (NE1/4 SW1/4), the Northwest Quarter of the Southeast Quarter (NW1/4 SE1/4) and that portion of the South Half of the Southeast Quarter (S1/2 SE1/4) lying north of the centerline of State Highway 20 as surveyed and shown on the official plat of the Twin Buttes F-1422(2) Highway Survey on file in the office of the Department of Highway of the State of Idaho, all in Section 26;

All in Township 3 North, Range 34 East of the Boise Meridian, Bonneville County, Idaho, contains four thousand two hundred and ten (4,210) acres, more or less."

Proof of Publication The Post Register

State of Idaho
County of Bonneville

I, ~~Dan Moore~~, or Joanna Hibbert, first being duly sworn, depose and say: That I am the Operations Manager, or Production Supervisor of The Post Company, a corporation of Idaho Falls, Bonneville County, Idaho, publishers of The Post Register, a newspaper of general circulation, published daily at Idaho Falls, Idaho; said Post Register being a consolidation of the Idaho Falls Times, established in the year 1890, The Idaho Register, established in the year 1880 and the Idaho Falls Post, established in 1903, such consolidation being made on the First day of November, 1931, and each of said newspapers have been published continuously and uninterruptedly, prior to consolidation, for more than twelve consecutive months and said Post Register having been published continuously and uninterruptedly from the date of such consolidation, up to and including the last publication of notice hereinafter referred to.

That the notice, of which a copy is hereto attached and made a part of this affidavit, was published in said Post Register for 1 consecutive (days) weeks, first publication having been made on the 17TH day of MARCH 2009, last publication having been made on the 17TH day of MARCH 2009 at the said notice was published in the regular and entire issue of said paper on the respective dates of publication, and that such notice was published in the newspaper and not in a supplement.

Joanna Hibbert


Subscribed and sworn to before me, this 18TH day of MARCH 2009

[Signature]

Notary Public

My commission expires January 10, 2015

Credit



NOTICE OF ANNEXATION HEARING

The Bonneville County Fire Protection District No. 1 ("District") will hold a hearing on the Petition for Annexation of Property into the District submitted by Areva NC, Inc., a corporation, to be held at 12:15 p.m., Tuesday the 7th day of April, 2009 at 490 Memorial Drive, Suite 200, Idaho Falls, Idaho 83405. The real property which is the subject of this annexation petition is commonly known as the Areva Enrichment Plant located in Bonneville County, State of Idaho and particularly described as:

The EREF is located in Bonneville County, Idaho along State Highway 20 approximately 32 km (20 mi) east southeast from the city of Idaho Falls. The legal description is as follows:

"All of Sections 13, 14 and 15; the Northeast quarter (NE1/4) of Section 21; the North half (N1/2), and Southeast Quarter of the Southeast Quarter (SE1/4 SE1/4) of Section 22; the North Half (N1/2), the Southeast Quarter (SE1/4), the East Half of the Southwest Quarter (E1/2 SW1/4), and the Southwest Quarter of the Southwest Quarter (SW1/4 SW1/4) of Section 23; the West Half (W1/2), and the West Half of the Southeast Quarter (W1/2 SE1/4), and the Northeast Quarter of the Southeast Quarter (NE1/4 SE1/4) and the Northwest Quarter of the Northeast Quarter (NW1/4 NE1/4) of Section 24; the West 1/2 (W1/2) of Section 25, Less the Highway and that portion of the SW1/4 deeded to the State of Idaho in a Warranty Deed recorded July 25, 1950, in Book 72 of Deeds, at page 565 and the Northeast Quarter (NE1/4); the East Half of the Northwest Quarter (E1/2 NW1/4), the Northeast Quarter of the Southwest Quarter (NE1/4 SW1/4), the Northwest Quarter of the Southeast Quarter (NW1/4 SE1/4) and that portion of the South Half of the Southeast Quarter (S1/2 SE1/4) lying north of the centerline of State Highway 20 as surveyed and shown on the official plat of the Twin Buttes F-1422(2) Highway Survey on file in the office of the Department of Highway of the State of Idaho, all in Section 26;

All in Township 3 North, Range 34 East of the Boise Meridian, Bonneville County, Idaho, contains four thousand two hundred and ten (4,210) acres, more or less."

Published: March 17, 2009

BONNEVILLE COUNTY FIRE PROTECTION DISTRICT NO. 1
Order Approving Petition for Annexation

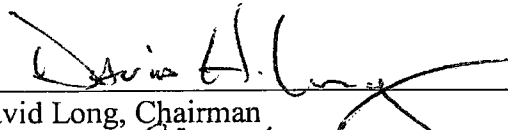
The Bonneville County Fire Protection District No. 1 Board of Commissioners, having received a Petition for Annexation of certain territory located within Bonneville County, Idaho, dated December 9, 2008, having held a public hearing regarding said Petition and for good cause and pursuant to Idaho Code §31-1411;

NOW, THEREFORE, DOES HEREBY ORDER that the Petition for Annexation dated December 9, 2008, is hereby approved and the territory described in Exhibit "A" is hereby annexed into Bonneville County Fire Protection District No. 1.


IT IS FURTHER ORDERED that a copy of this Order Approving Petition for Annexation be certified to the Bonneville County Board of Commissioners for said board to enter an order of annexation and to cause the same to be recorded so as to include the annexed property on the tax rolls as provided for in Title 31, Chapter 14, Idaho Code.

APPROVED IN OPEN MEETING on the 7th day of April, 2009, and signed this 7th day of April, 2009.


BONNEVILLE COUNTY FIRE DISTRICT NO. 1 BOARD OF COMMISSIONERS



 David Long, Chairman




 Ralph Isom, Commissioner



 Dan Gubler, Commissioner

ATTEST:



 Ralph Isom, Secretary

Instrument # 1330719

IDAHO FALLS, BONNEVILLE, IDAHO

4-27-2009 11:16:10 No. of Pages: 3

Recorded for : BONNEVILLE COUNTY

RONALD LONGMORE

Fee: 0.00

Ex-Officio Recorder Deputy

Index to: AGREEMENT

RA

CERTIFICATION


The undersigned, Douglas R. Nelson, hereby certifies as follows:

1. That he is legal counsel and acting secretary for Bonneville County Fire District and the assistant secretary for Bonneville County Fire Protection District No. 1.
2. That the attached is a true and correct copy of an Order Approving Petition for Annexation approved in open meeting on the 7th day of April, 2009 and signed at the regular meeting of Commissioners on that day.

Douglas R Nelson

DOUGLAS R. NELSON

SUBSCRIBED AND SWORN to before me this 23rd day of April, 2009.



Tamra Phippen

NOTARY PUBLIC
Residing at: *Idaho Falls, ID*
My Commission Expires: *4-29-2011*

**BONNEVILLE COUNTY
FIRE PROTECTION DISTRICT NO. 1
P.O. Box 50330
Idaho Falls, Idaho 83405**

To: Bonneville County Commissioners
From: Bonneville County Fire District #1 Commissioners
Date: April 7, 2009
Subject: Request for Order of Annexation

Dear Commissioners,


The Bonneville County Fire Protection District No. 1 Board of Commissioners has voted to accept additional contiguous territory to be annexed into the Bonneville County Fire Protection District No. 1 for this year, 2009. Publication has been made in the local newspaper and a public hearing has been held in accordance with Idaho law. A Petition for Annexation has been signed by those owners interested in having the fire protection for the additional territory.

Enclosed is a copy of the Order Approving Petition for Annexation with the legal description for the territory to be annexed. Also attached is the legal notice that was placed in the Post Register and the Notice of the public hearing.

Please enter an order of annexation and cause the same to be recorded so as to include the annexed property on the tax rolls as provided in Title 31, Chapter 14, Idaho Code.

Thank you for assisting us in this important issue, as these property owners would like to have their property protected by the Fire Protection District. If you have any questions, please contact our attorney, Douglas R. Nelson, at 522-3001.

BONNEVILLE COUNTY FIRE DISTRICT NO. 1 BOARD OF COMMISSIONERS



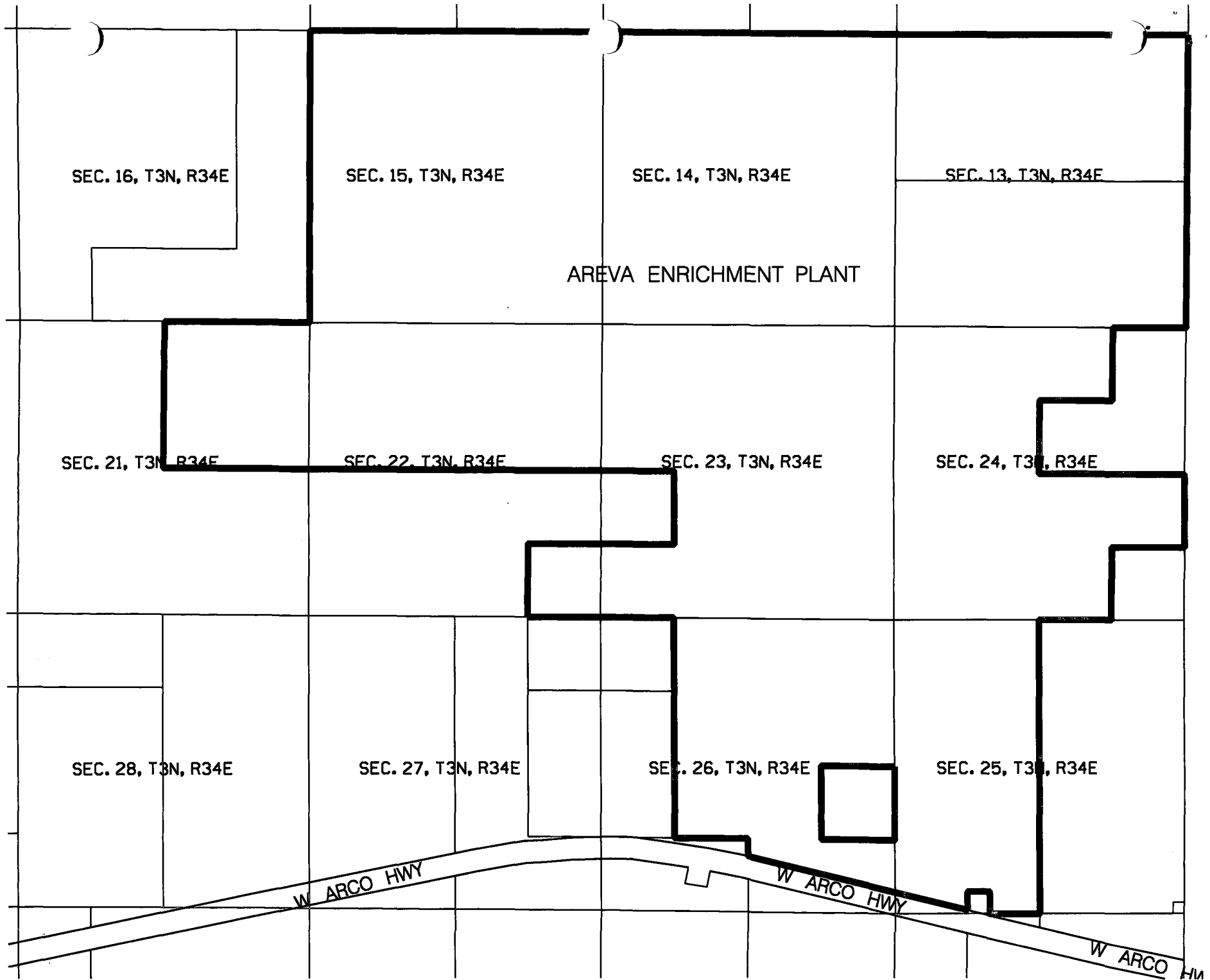
David Long, Chairman



Ralph Isom, Commissioner



Dan Gubler, Commissioner



SEC. 16, T3N, R34E

SEC. 15, T3N, R34E

SEC. 14, T3N, R34E

SEC. 13, T3N, R34E

AREVA ENRICHMENT PLANT

SEC. 21, T3N, R34E

SEC. 22, T3N, R34E

SEC. 23, T3N, R34E

SEC. 24, T3N, R34E

SEC. 28, T3N, R34E

SEC. 27, T3N, R34E

SEC. 26, T3N, R34E

SEC. 25, T3N, R34E

W ARCO HWY

W ARCO HWY

W ARCO HWY



Idaho Statutes

TITLE 31 COUNTIES AND COUNTY LAW

CHAPTER 14 FIRE PROTECTION DISTRICT

31-1411. ANNEXATION OF TERRITORY IN SAME COUNTY -- PETITION -- HEARING -- ORDER -- CERTIFICATION TO COUNTY COMMISSIONERS -- ALTERNATE PROCEDURE -- ELECTION -- PETITION TO DE ANNEX PROPERTY FROM EXISTING DISTRICT AND ANNEX INTO ANOTHER DISTRICT. After the organization of a fire protection district, additional contiguous or noncontiguous territory lying within the same county may be added thereto and shall thereupon and thenceforth be included in such district. Territory that is not contained in an existing fire district, and is not immediately adjoining the boundaries of the fire district into which annexation is sought, may be annexed into the district provided the territory consists of not less than forty (40) contiguous acres. At least seventy-five percent (75%) or more of the owners or contract purchasers of the land sought to be annexed shall petition the fire protection board and request annexation of the territory particularly described in said petition. Upon receipt of any such petition the fire protection board shall hold a hearing not less than ten (10) nor more than thirty (30) days thereafter, or upon the written consent of the petitioner within one hundred eighty (180) days, and said board shall cause notice of such hearing, designating the time and place, to be published in at least one (1) issue of a newspaper of general circulation within the district. Any person supporting or objecting to such petition shall be heard at such hearing, if in attendance, and at the close of such hearing said board shall approve or reject said petition. If the board approves said petition it shall make an order to that effect and certify a copy of said order containing an accurate legal description of the annexed territory to the board of county commissioners of the county where said fire district is situated. Said board of county commissioners shall thereupon enter an order of annexation and cause the same to be recorded so as to include the annexed property on the tax rolls as in this chapter provided.

In the event that more than twenty-five percent (25%) of the owners or contract purchasers of the land sought to be annexed do not join in said petition, and the board determines by resolution entered on the minutes of the board, that the annexation would be in the best interests of the district and that an election on the issue should be held, additional territory may nevertheless be annexed by the affirmative vote of a majority of the qualified electors of such additional territory voting on the question at an election held therefor, which vote may be taken at an election held as provided in section 31-1405, Idaho Code. The same procedure shall be adopted as provided in sections 31-1402 through 31-1406, Idaho Code.

If owners or contract purchasers of territory located within an existing fire protection district seek to petition to be annexed into

another fire protection district, they must demonstrate that they are likely to receive an improved response to requests for services from the other fire protection district and obtain written approval of the board of the fire protection district within which the territory is already located. The written approval must be attached to their petition to annex. The procedure for the annexation petition shall be the same as otherwise provided in this section.

The Idaho Code is made available on the Internet by the Idaho Legislature as a public service. This Internet version of the Idaho Code may not be used for commercial purposes, nor may this database be published or repackaged for commercial sale without express written permission.

The Idaho Code is the property of the state of Idaho, and is copyrighted by Idaho law, I.C. § 9-350. According to Idaho law, any person who reproduces or distributes the Idaho Code for commercial purposes in violation of the provisions of this statute shall be deemed to be an infringer of the state of Idaho's copyright.